



**PUBLIC NOTICE  
THE ELOY CITY COUNCIL  
Meets  
MONDAY, MARCH 16, 2026  
5:30 PM  
ELOY CITY COUNCIL CHAMBERS**

**For a  
WORK SESSION**

**AGENDA**

- I. Call to Order**
- II. Roll Call**
- III. Public Comment**
- IV. Discussion Items**
  - A. Presentation and Discussion on the Battaglia Road Sidewalk Project
- V. Adjournment**

**POSTED BY AT ELOY CITY HALL, ELOY POST OFFICE, AND CITY WEBSITE:**  
[www.elyoz.gov](http://www.elyoz.gov)

**THE FACILITY WILL BE OPEN TO THE PUBLIC 30 MINUTES PRIOR TO THE  
START OF THE MEETING AND SEATING WILL BE AVAILABLE FOR  
“REASONABLY ANTICIPATED ATTENDANCE.”**

A handwritten signature in black ink that reads "Celine A. Kidwell". The signature is written in a cursive style and is positioned above a horizontal line.

Celine A. Kidwell, CMC, FCRM  
City Clerk

INDIVIDUALS WITH SPECIAL ACCESSIBILITY NEEDS MAY CONTACT MICHELLE HALL, ADA COORDINATOR FOR THE CITY OF ELOY AT 520-466-9201 OR 520-466-7455 (TDD). IF POSSIBLE, SUCH REQUESTS SHOULD BE MADE 72 HOURS IN ADVANCE. ONE OR MORE MEMBERS OF THE COUNCIL AND/OR STAFF MAY PARTICIPATE BY TELEPHONIC OR VIDEO MEANS.

**CITY OF ELOY  
REQUEST FOR COUNCIL ACTION**

**Agenda Item: IV.A.**

**Date: 3/16/2026**

---

**Date submitted:**  
03/11/2026

**Action:** Other

**Subject: Presentation and Discussion  
on the Battaglia Road Sidewalk  
Project**

**Date requested:**  
3/16/2026

---

**TO:** Mayor and City Council

**FROM:** Refugio Cookie Gallegos, Public Works Deputy Director

**RECOMMENDATION:**

This item is for presentation and discussion only. No formal action by the Mayor and City Council is requested at this time.

**DISCUSSION:**

During the work session, the Mayor and City Council will receive a presentation regarding the Battaglia Road Sidewalk Project. The presentation will be provided by Horrocks, the engineering firm contracted to complete the project design.

The presentation will include an overview of the project, its design elements, and the current status of project development. The purpose of the presentation is to provide the Mayor and City Council with updated information regarding the project, enhance transparency, and provide an opportunity for discussion and questions.

**FISCAL IMPACT:**

There is no fiscal impact associated with this item, as it is for informational purposes only.

**Approved as to Form:**

A handwritten signature in blue ink, reading "Stephen R. Cooper". The signature is written in a cursive style with a large initial 'S' and a long horizontal stroke at the end. Below the signature is a solid black horizontal line.

Stephen R. Cooper, City Attorney



# **BATTAGLIA RD**

**ELEVEN MILE CORNER RD TO SUNSHINE BLVD**

**PROJECT NO.:** 0000 PN ELY  
T0539 01C

**FEDERAL AID NO.:** ELY-0(209)T

**SCOPE:**

Construct new sidewalk from  
11 Mile Road to Sunshine Blvd





# EXISTING CONDITION

- ~35' paved road with 2 travel lanes and 8' shoulder
- Channel parallels southern edge






- Cars use the existing dirt behind curb and gutter to park



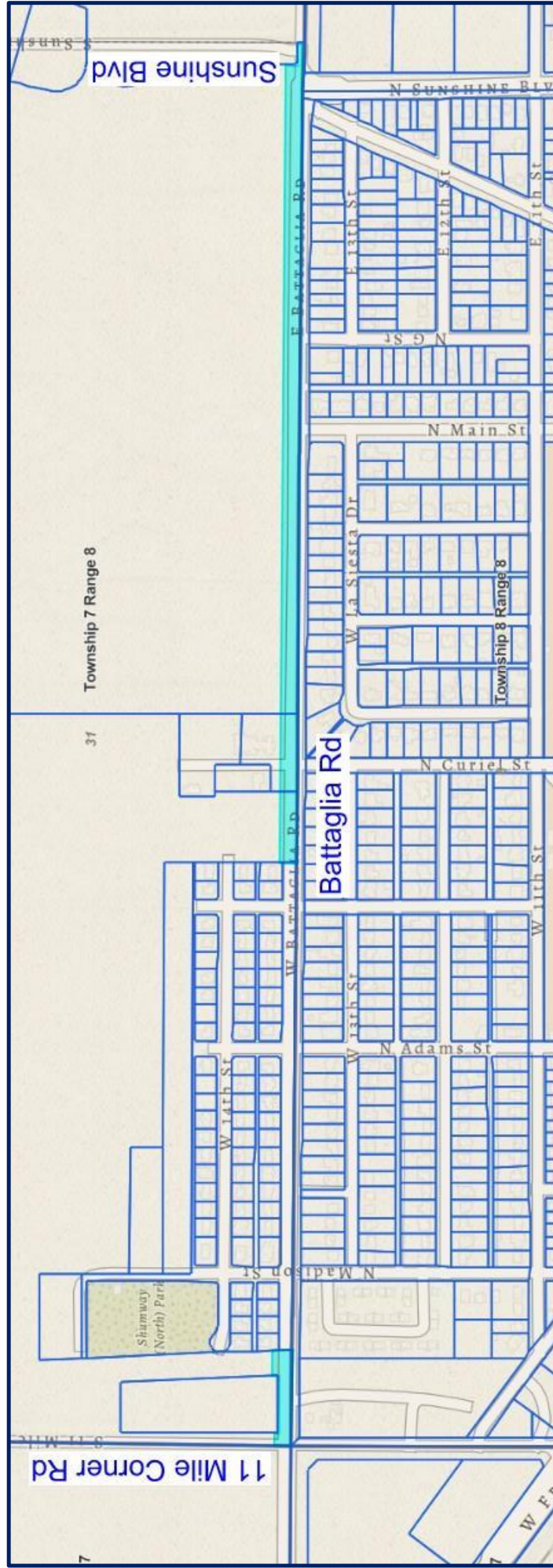
# PARKED CAR EXAMPLES





## EXISTING ROW

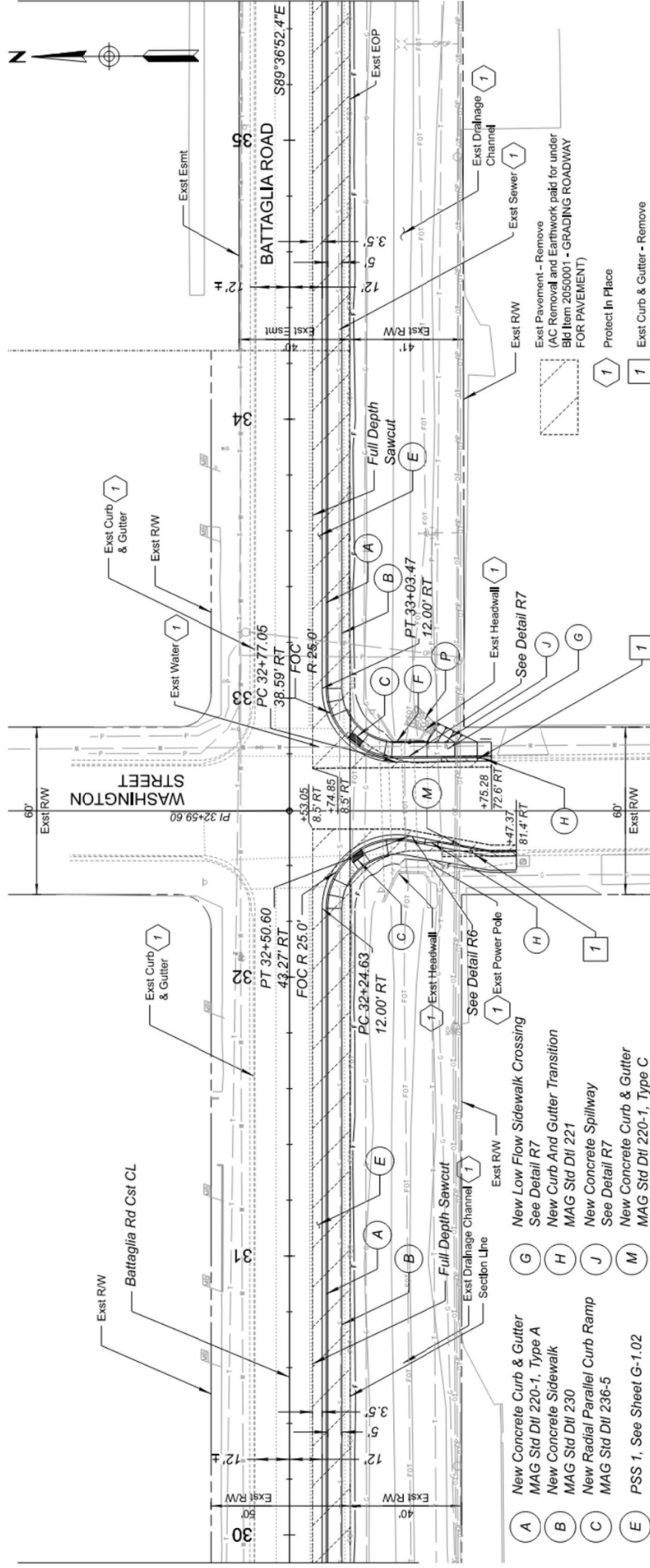
- CYAN: existing road is within 40' road easement
- City does not own ROW



# PROPOSED DESIGN



MATCHLINE STA. 29+90.00  
SEE SHEET C-03.04



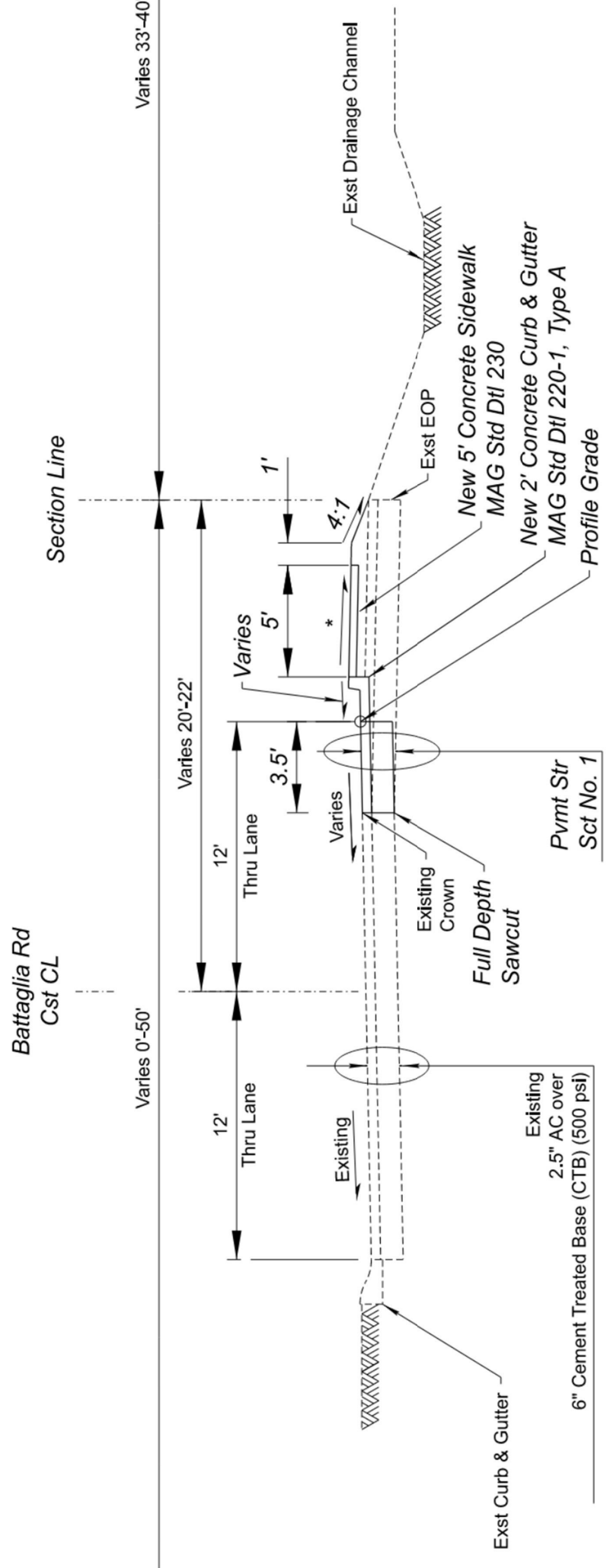
MATCHLINE STA. 35+50.00  
SEE SHEET C-03.06

- (A) New Concrete Curb & Gutter  
MAG Std Dtl 220-1, Type A
- (B) New Concrete Sidewalk  
MAG Std Dtl 230
- (C) New Radial Parallel Curb Ramp  
MAG Std Dtl 236-5
- (E) PSS 1, See Sheet G-1.02
- (G) New Low Flow Sidewalk Crossing  
See Detail R7
- (H) New Curb And Gutter Transition  
MAG Std Dtl 221
- (J) New Concrete Spillway  
See Detail R7
- (M) New Concrete Curb & Gutter  
MAG Std Dtl 220-1, Type C





# PROPOSED DESIGN



\* See plan



# PROPOSED DESIGN

## BENEFITS

- Sidewalk remains within road easement, and does not require ROW acquisition
- No significant impacts to channel capacity
- No extensions of pipe culverts – reduction in cost



## PROPOSED DESIGN

- No utility relocations, i.e., hydrants, communication pedestals
- No impacts to private driveways along north side
- Maintains existing parking patterns